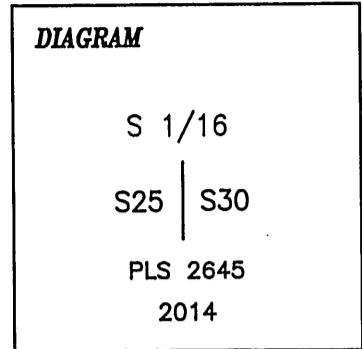


CERTIFIED RECORD OF LAND CORNER MONUMENTATION

History of original corner establishment:

None previously established.  
See Record Map of Survey No. 2026

U-25




Description of corner evidence found:

Not Applicable

Description of monument and accessories I established to perpetuate the original location of this corner:

Set a 3" x 30" aluminum pipe with a 3 1/4" aluminum cap marked as shown in a 2' x 0.5' mound of stone. A magnet in a clear plastic case was deposited at the base of pipe. Cap is 1" above the mound of stone.



New accessories:

A 20" Mutli- bole Juniper scribed "S 1/16 S30 BT" with alum. tag marked "2645" bears S39°E, 11.30'.  
A 4" Juniper scribed "X BT" with alum. tag marked "2645" bears N55°30W, 44.15'.

Geodetic Coordinates (NAD83):

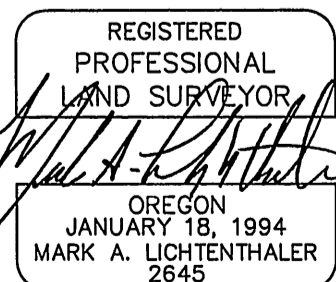
N 44°50'31.4"  
W 119°33'11.8"

Geodetic coordinates were obtained from a Garmin recreational grade GPS receiver.

Date: July 29, 2014

Declination: 15° E

Witnesses: Carl Stout, Robert Flora, Paul Guglielmelli, Jesus Quinones and Lucas Beauchamp



EXPIRES 12-31-2018